
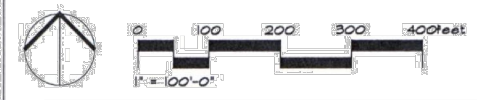
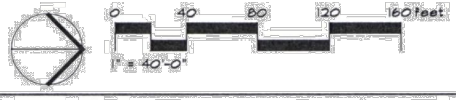


**LANDSCAPE MASTER PLAN**  
SCALE: 1" = 100'-0"  
VERIFY ALL DIMENSIONS



**TYPICAL FENCE PLANTING**  
SCALE: 1" = 40'-0"  
VERIFY ALL DIMENSIONS



**PLANT SCHEDULE**

LANDSCAPE	SYM.	SPEC. (GENERAL NURSERY / BOTANICAL NAME)	QTY.	DATE
LANDSCAPE	1	Red Tip Photina	100	01/10
LANDSCAPE	2	Live Oak	100	01/10
LANDSCAPE	3	Panfas Grass	100	01/10
LANDSCAPE	4	Band Board	100	01/10
LANDSCAPE	5	Red Tip Photina	100	01/10
LANDSCAPE	6	Live Oak	100	01/10
LANDSCAPE	7	Panfas Grass	100	01/10
LANDSCAPE	8	Band Board	100	01/10
LANDSCAPE	9	Red Tip Photina	100	01/10
LANDSCAPE	10	Live Oak	100	01/10
LANDSCAPE	11	Panfas Grass	100	01/10
LANDSCAPE	12	Band Board	100	01/10
LANDSCAPE	13	Red Tip Photina	100	01/10
LANDSCAPE	14	Live Oak	100	01/10
LANDSCAPE	15	Panfas Grass	100	01/10
LANDSCAPE	16	Band Board	100	01/10
LANDSCAPE	17	Red Tip Photina	100	01/10
LANDSCAPE	18	Live Oak	100	01/10
LANDSCAPE	19	Panfas Grass	100	01/10
LANDSCAPE	20	Band Board	100	01/10

**LS 1**

DATE	DESCRIPTION
01/10	ISSUED FOR PERMIT
01/10	ISSUED FOR CONSTRUCTION
01/10	ISSUED FOR FINAL REVIEW
01/10	ISSUED FOR RECORD

the land design group inc.  
547 william d. fitch pkwy #108 college station, texas 77845 979.846.2775

**RUDDER POINTE PARK**



DATE	DESCRIPTION
01/10	ISSUED FOR PERMIT
01/10	ISSUED FOR CONSTRUCTION
01/10	ISSUED FOR FINAL REVIEW
01/10	ISSUED FOR RECORD